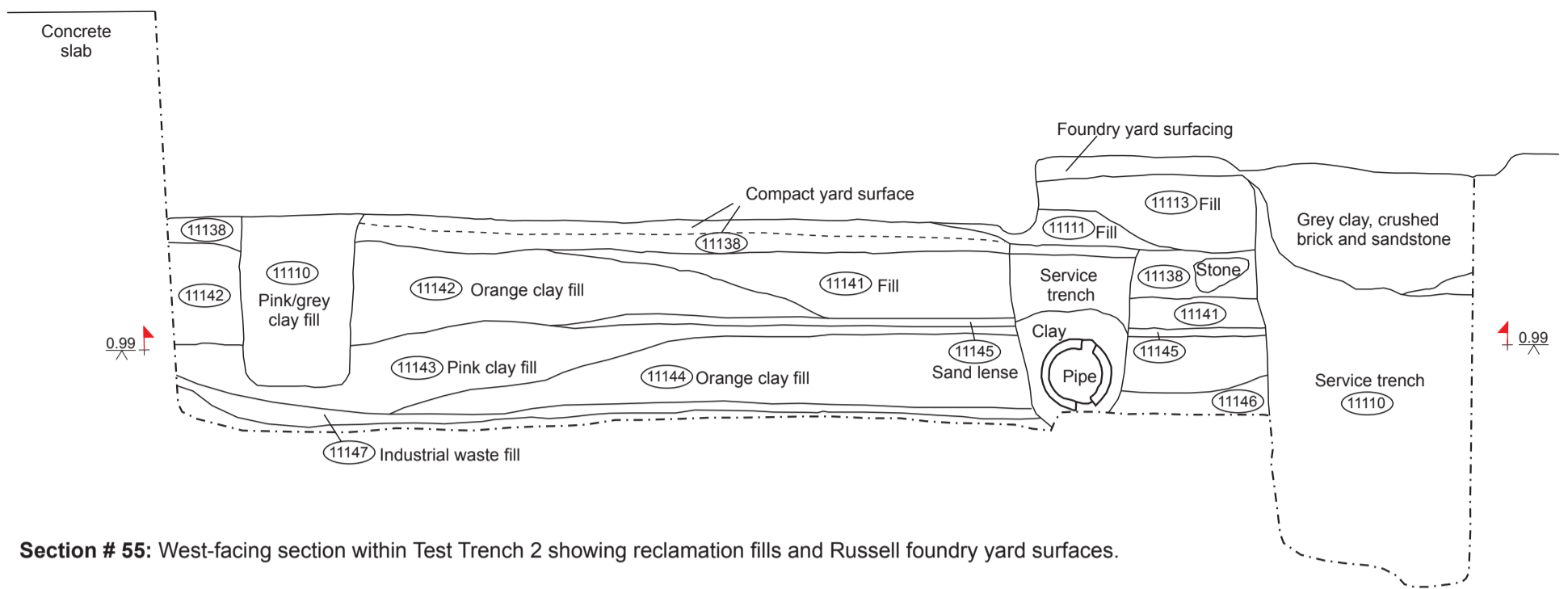


**Plan 10.46: Public Domain Area 4, Kiosk - Phase 7**  
 1865 - 1875 PN Russell foundry and weighbridge.

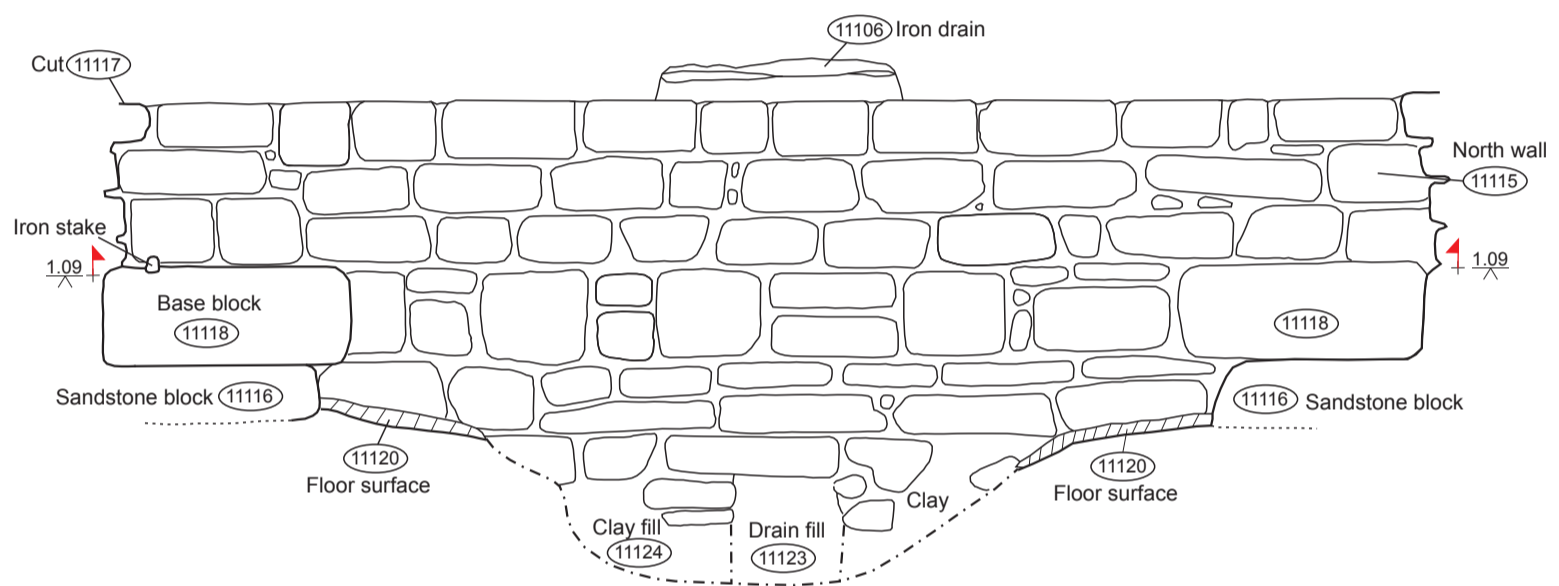
- Sections
- Context Number
- 5.36 - RL
- 01 & 02 - Soil Samples



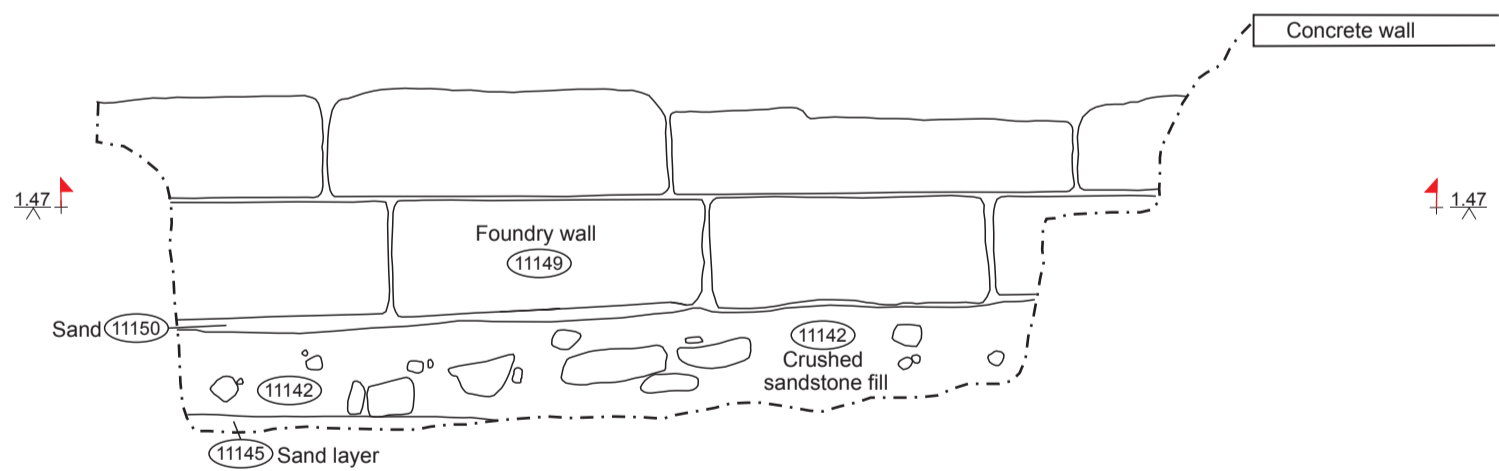
Casey & Lowe, 2010  
 Darling Quarter, Darling Harbour



Section # 55: West-facing section within Test Trench 2 showing reclamation fills and Russell foundry yard surfaces.



Section # 56: South-facing section showing elevation of weigh machine remains, 11103.



Section # 57: South-facing section showing elevation of Russell foundry structural remains, 11149.

**Plan 10.47: Public Domain Area 4, Kiosk - Sections 55, 56 & 57**  
Section locations indicated on Plans 10.45 & 10.46.

1.24 - RL (metres)  
7960 - Context Number

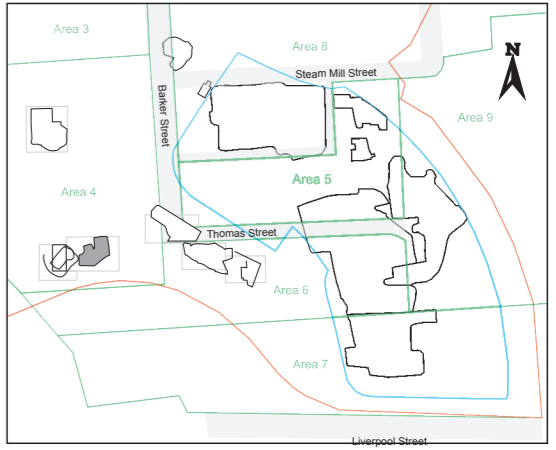
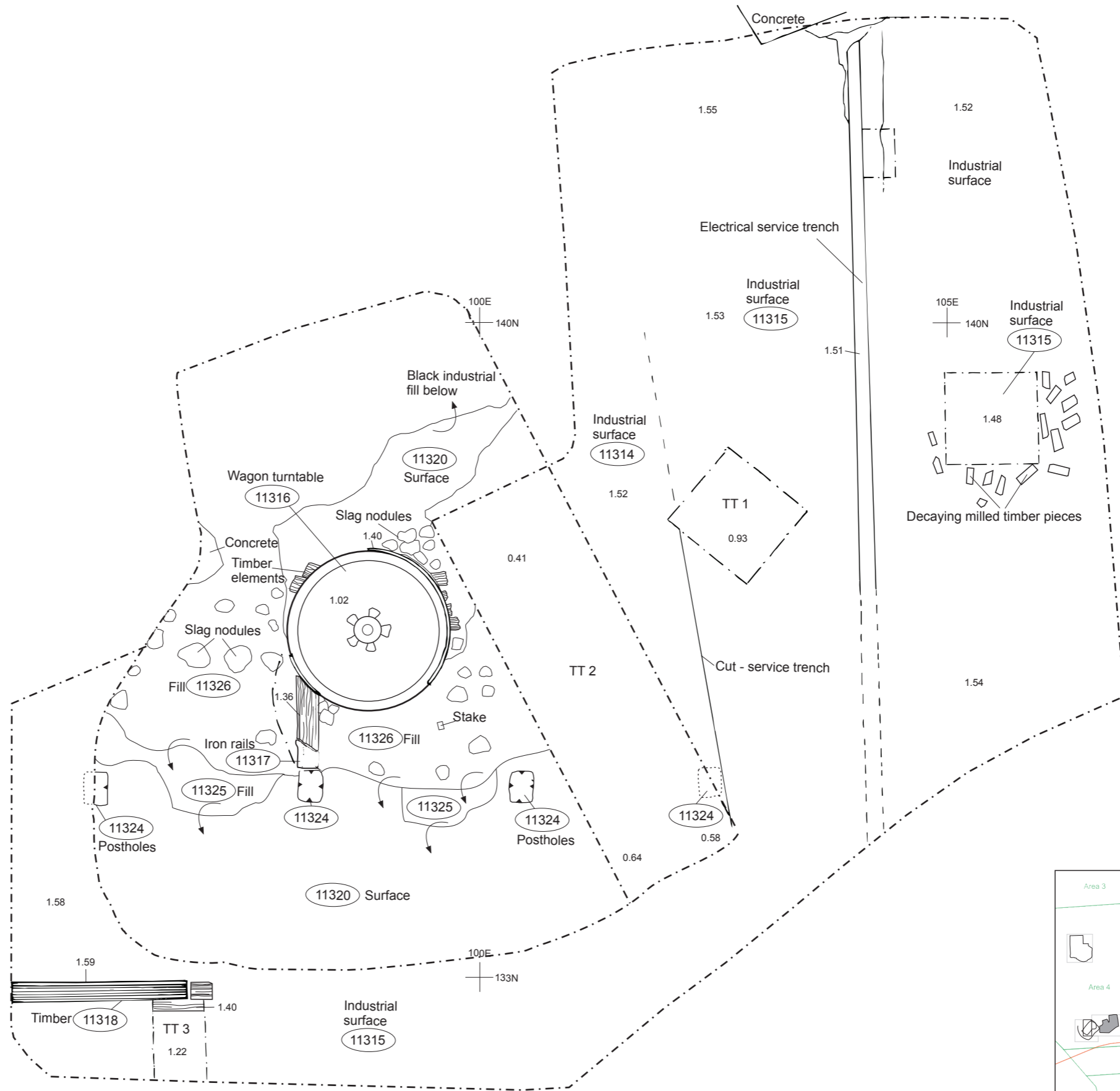


Casey & Lowe, 2010  
Darling Quarter, Darling Harbour



90E  
140N

90E  
133N



- TT - Test Trench
- ▲ - Sections
- ⑧50① - Context Number
- 5.36 - RL
- ▣ 01 & 02 - Soil Samples

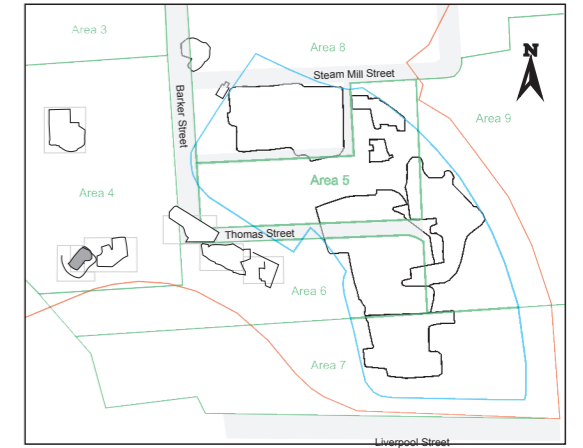
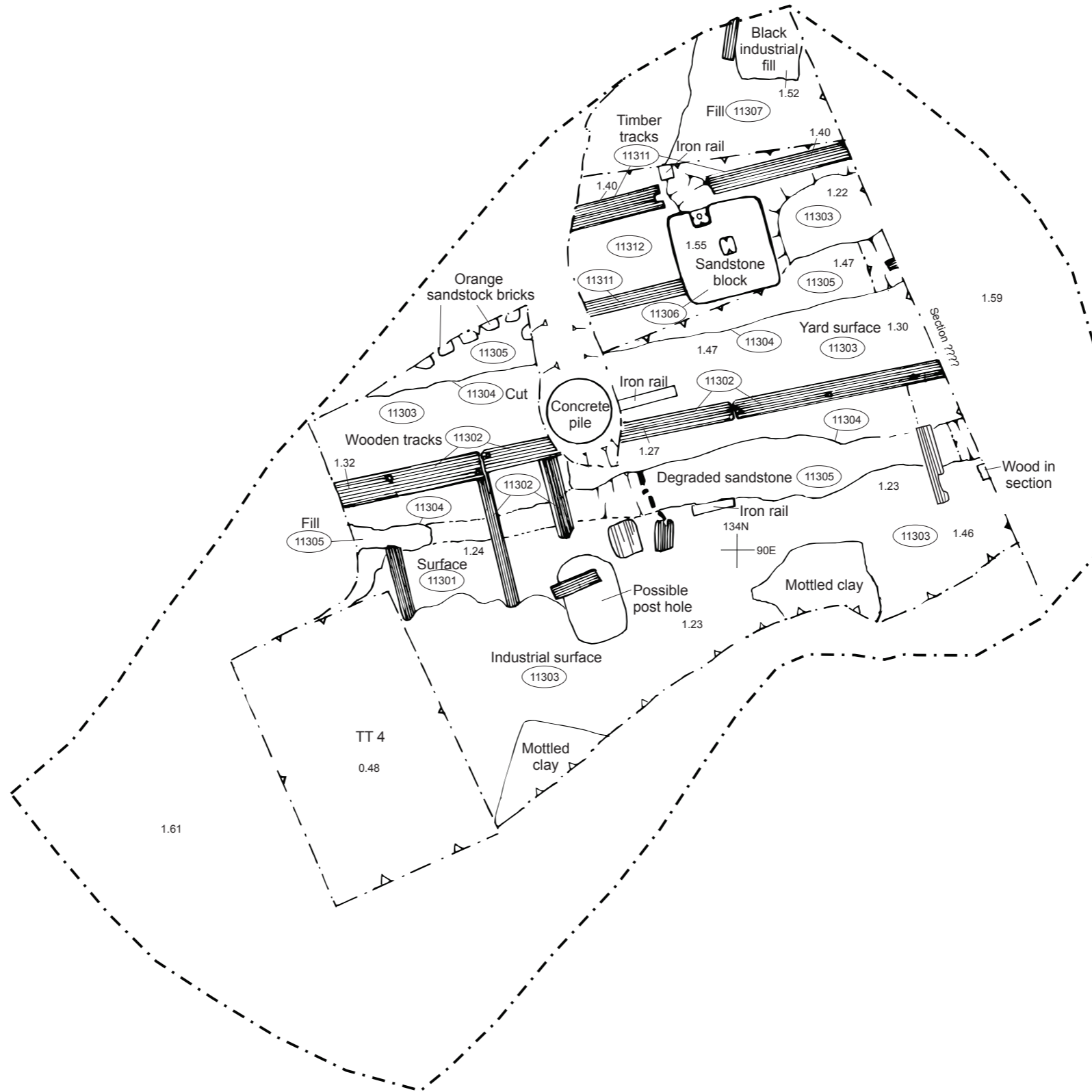





**Plan 10.48: Public Domain Area 4, Balance Tank 1**  
PN Russell Yard and Railway.

Casey & Lowe, 2010  
Darling Quarter, Darling Harbour



140N  
90E

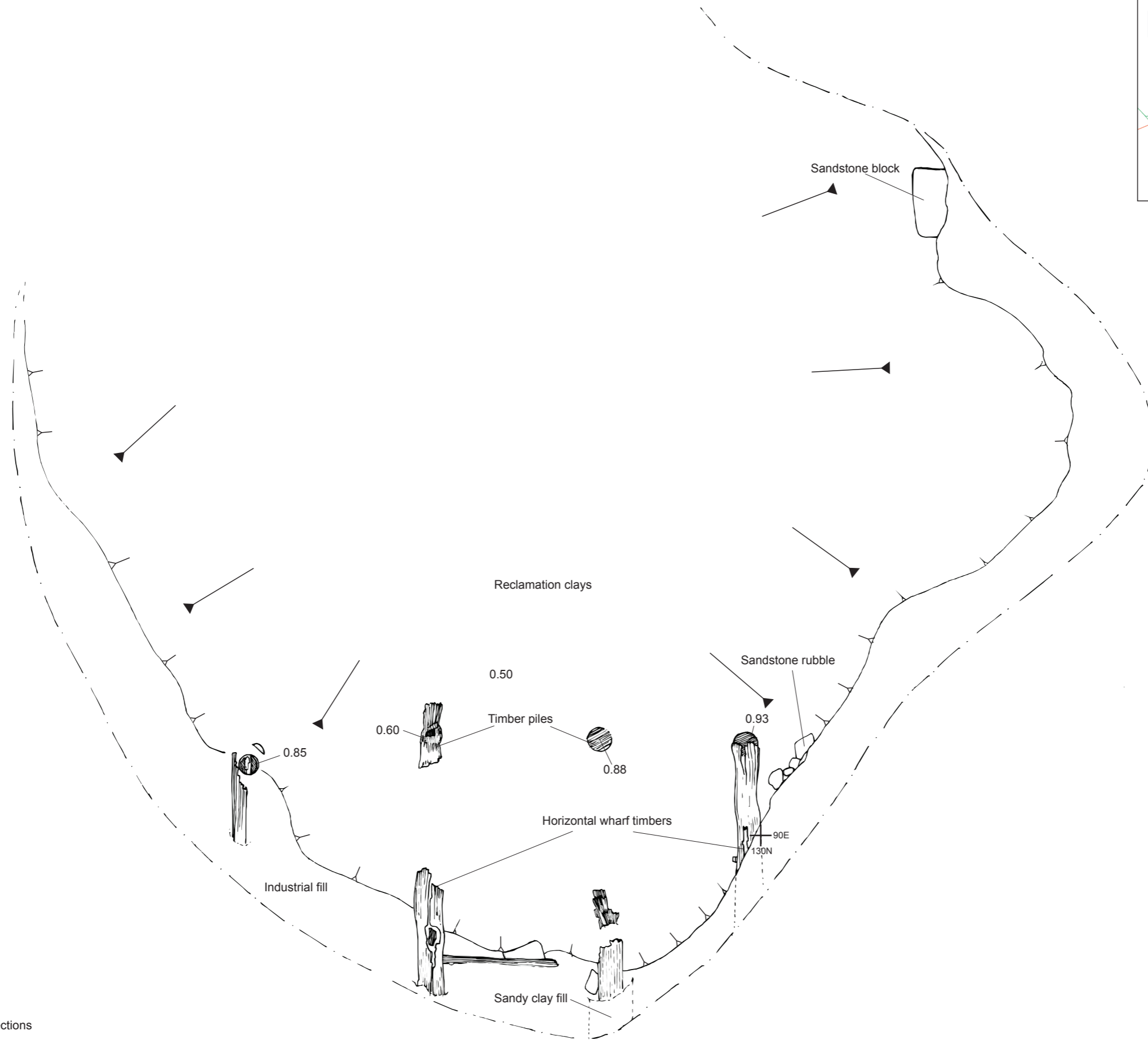
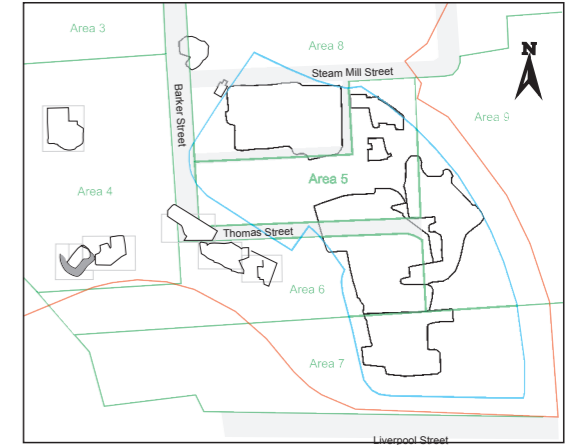





- TT - Test Trench
-  - Sections
-  - Context Number
- 5.36 - RL
-  01 & 02 - Soil Samples



**Plan 10.49: Public Domain Area 4, Balance Tank 2**  
PN Russell Yard and Railway.

Casey & Lowe, 2010  
Darling Quarter, Darling Harbour



-  - Sections
-  - Context Number
- 5.36 - RL
-  01 & 02 - Soil Samples

**Plan 10.50: Public Domain Area 4, Balance Tank 2**  
1853 -1860s Travers' Wharf.

Casey & Lowe, 2010  
Darling Quarter, Darling Harbour

